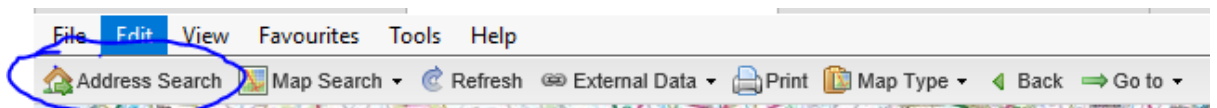


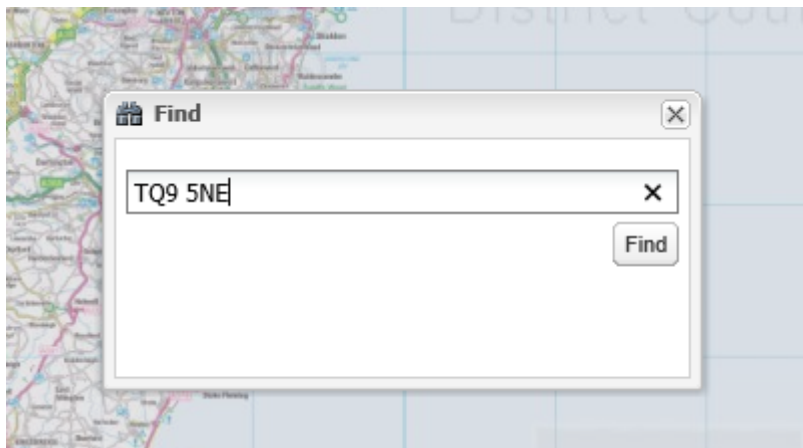
Find out if a tree is subject to a Tree Preservation Order

To find out if a tree is subject to a Tree Preservation Order (TPO), please carry out a map search of the "Tree_Preservation_Orders" layer on our [interactive mapping](#). Once you have opened the link, follow the instructions below:

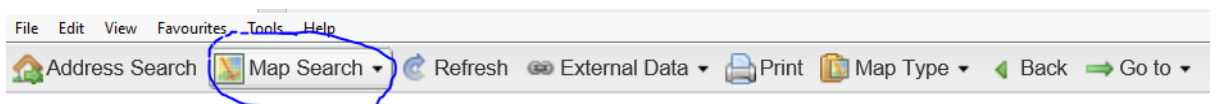
1. Open the link: [Interactive mapping](#)
2. Search for the address of the trees using the nearest postcode



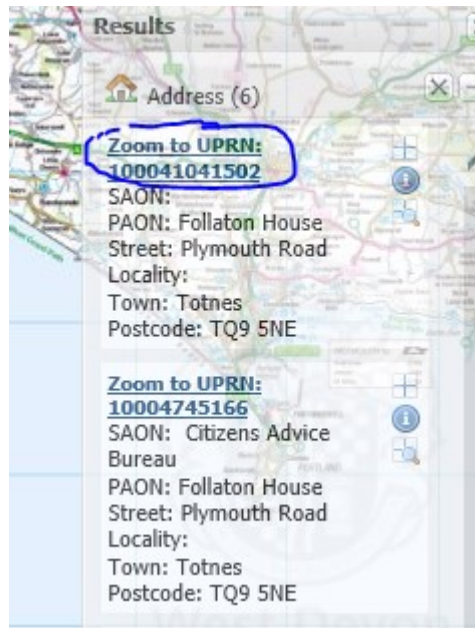
3. Add the postcode in the pop-up box, then click on 'Find'



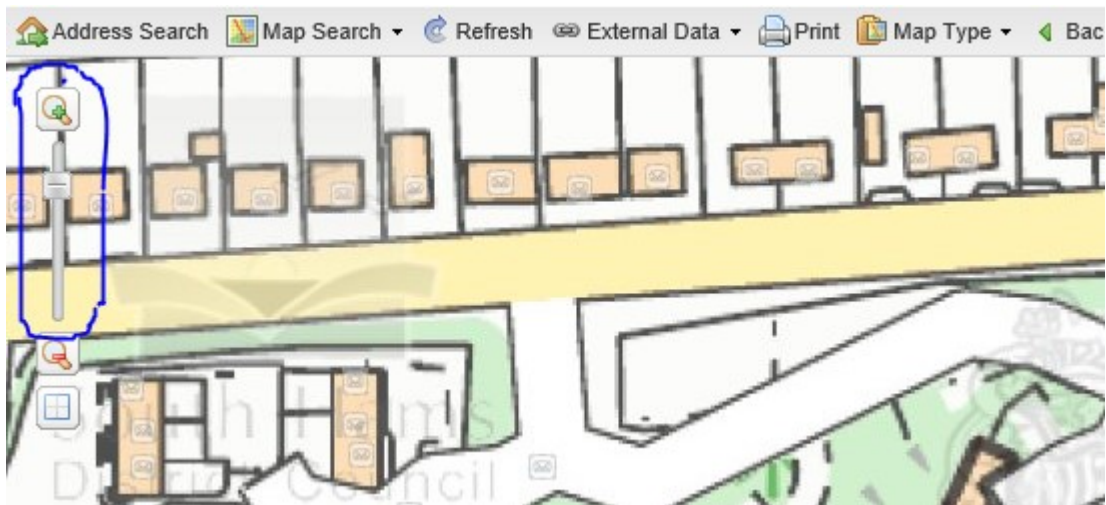
4. When the map of the postcode area appears, click on the identified button:



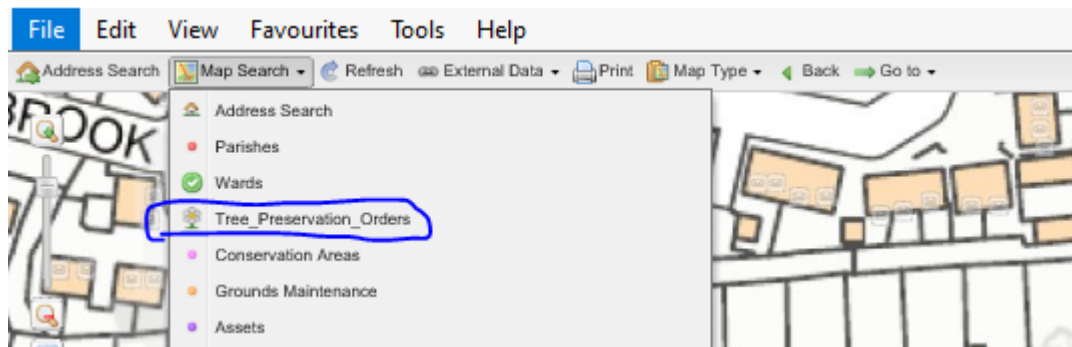
5. A list of addresses will appear on the right hand side. Click on the blue underlined writing most relevant to your search, e.g.:



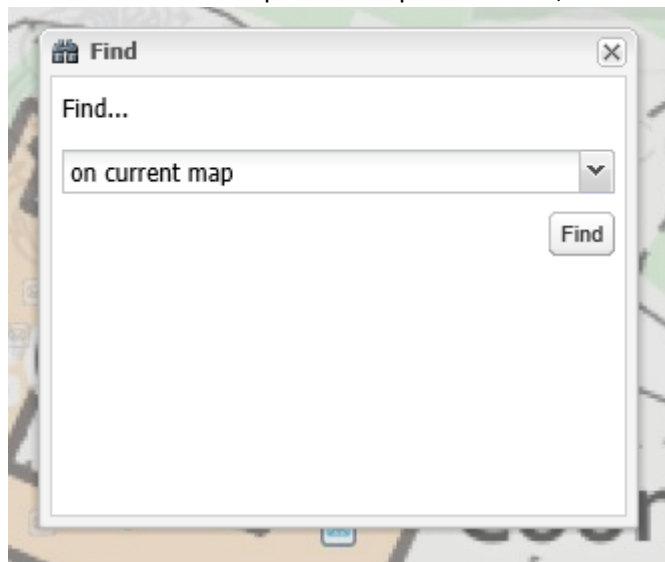
6. Zoom in our out as required using your mouse



7. Click on 'Map Search' Select 'Tree_Preservation_Orders'



8. Select 'on current map' from dropdown menu, then click 'Find'



9. Tree Preservation Orders are shown in green and are listed in the right-hand margin:



10. To request a copy of the Tree Preservation Order itself, please email the TPO reference number and the full postal address, including postcode, to trees@swdevon.gov.uk