





South Hams Maps uses the councils map data to give you access to a variety of map based information overlaid on Ordnance Survey base mapping. Specifically the system provides access to: Planning Policy Maps, Public Space, Landscape Character Assessment and Tree Preservation Orders.


### **Getting Started:**

If you have a post code or street name you can use the  tool to find an address and jump to the address on the map.

Alternatively you can use the zoom  and pan  tools to navigate around the maps to find your area of interest.

Once you have identified an area of interest use the Layer Picker tree on the right of the page to turn layers of interest on and off.

**NB To see layers you first need to turn on the layer by 'checking' it's tick box, then you need to click the refresh tool . The quickest method is to turn on all layers of interest then click refresh to update the map. Also note for clarity and performance reasons you cannot see layers when 'zoomed' too far out. The layers become visible when you reach the 1:10,000 scale OS mapping which corresponds approximately to viewing the whole of a small town.**

To find out further details about an item on a layer click the  tool, then click on the item on the map. A new window will open (some browsers may need popup rules changing, or may display the new window behind the map). All items found under the point clicked will be displayed in a list. Click items in the list to find out more about each item.