




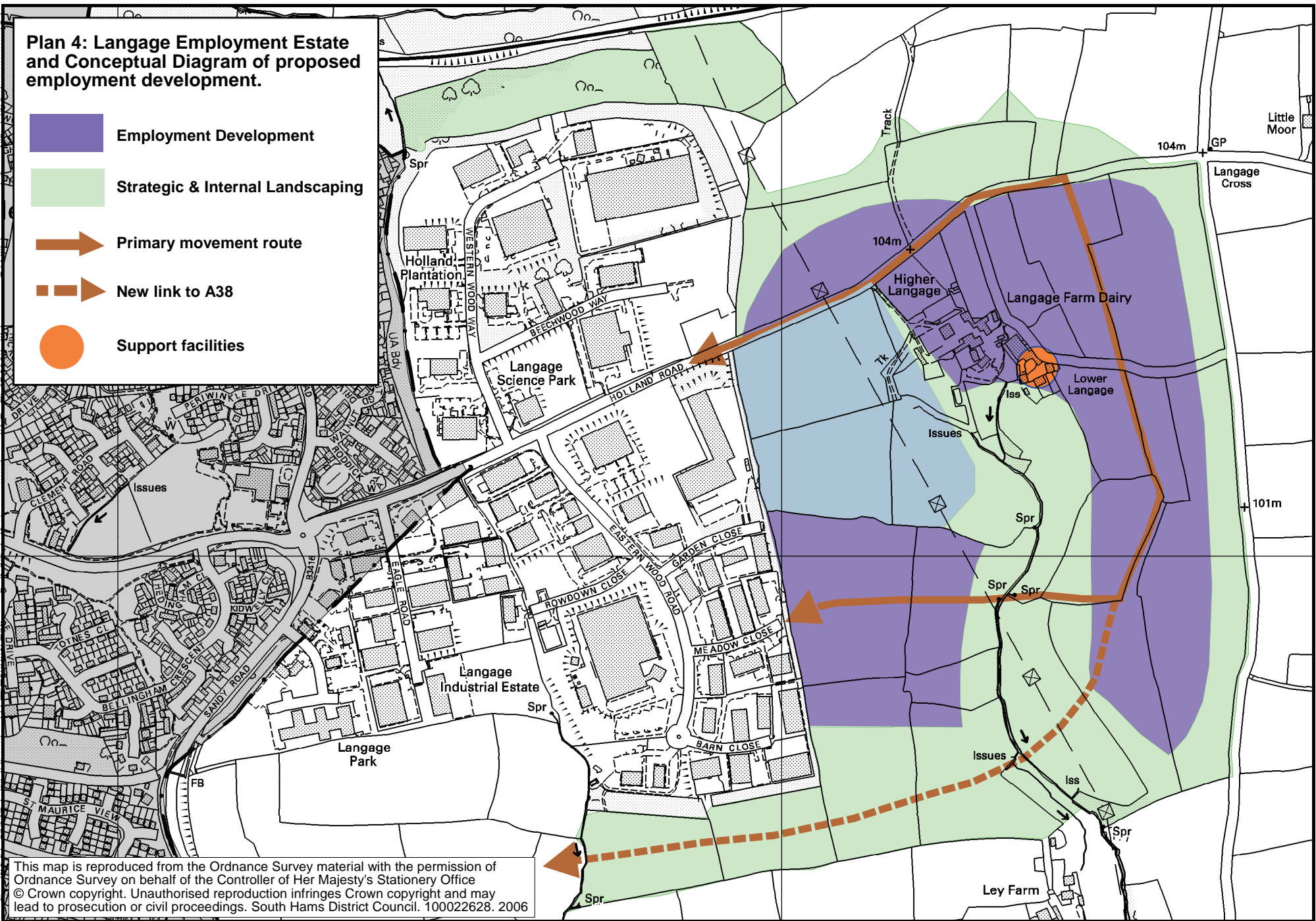


Plan 4: Langage Employment Estate and Conceptual Diagram of proposed employment development.

-  Employment Development
-  Strategic & Internal Landscaping
-  Primary movement route
-  New link to A38
-  Support facilities



This map is reproduced from the Ordnance Survey material with the permission of Ordnance Survey on behalf of the Controller of Her Majesty's Stationery Office © Crown copyright. Unauthorised reproduction infringes Crown copyright and may lead to prosecution or civil proceedings. South Hams District Council. 100022628. 2006