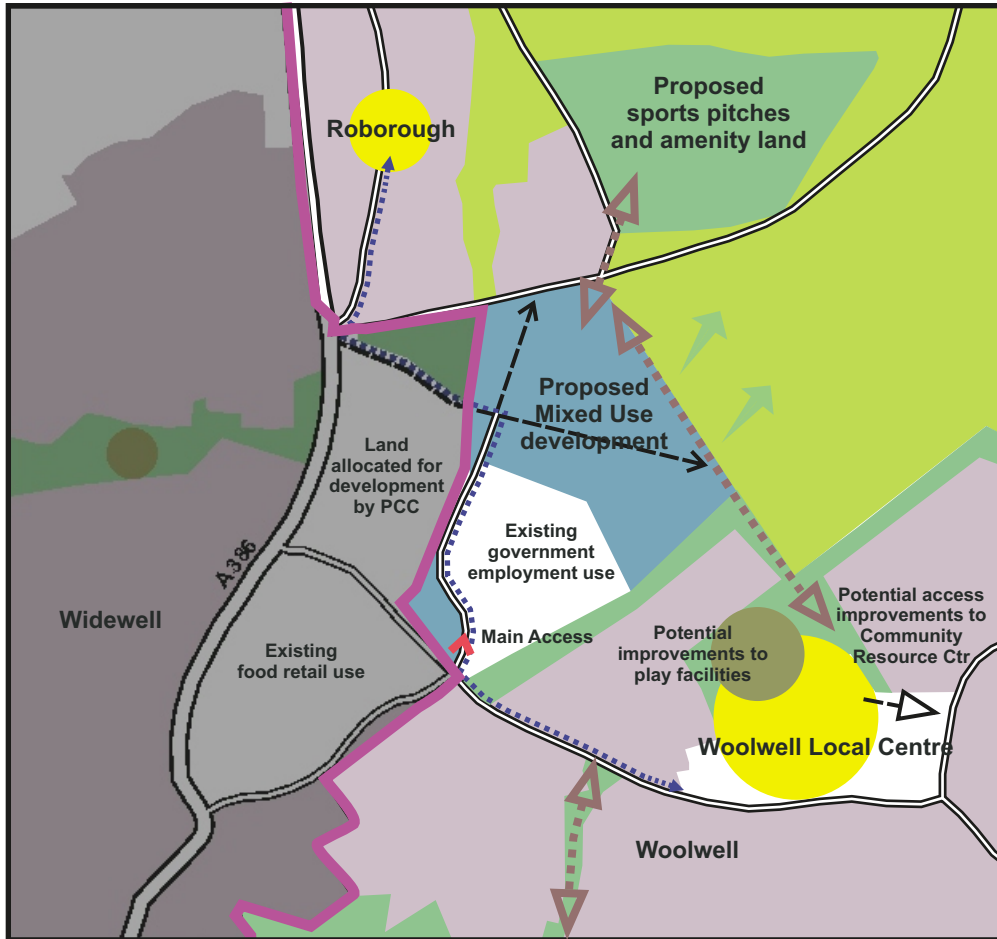















# Plan 2: Proposed mixed use development at Woolwell: Conceptual Diagram



- |   |                                |   |   |
|---|--------------------------------|---|---|
|  | Key views                      |  | Green spaces  |
|  | Community focus                |  | Existing residential areas                                    |
|  | Potential bus links            |  | Community Parks, playing space and green buers                |
|  | Plymouth / South Hams boundary |  | Potential Improvements to pedestrian and cyclist connectivity |
|  | Proposed mixed use development |  | Potential access improvements                                 |
|  | Existing play facilities       |  | Potential links   |
|  | Telecommunications             |   |   |